

NCM Monthly Meet

February 2025



Copyright Notice and Disclaimer

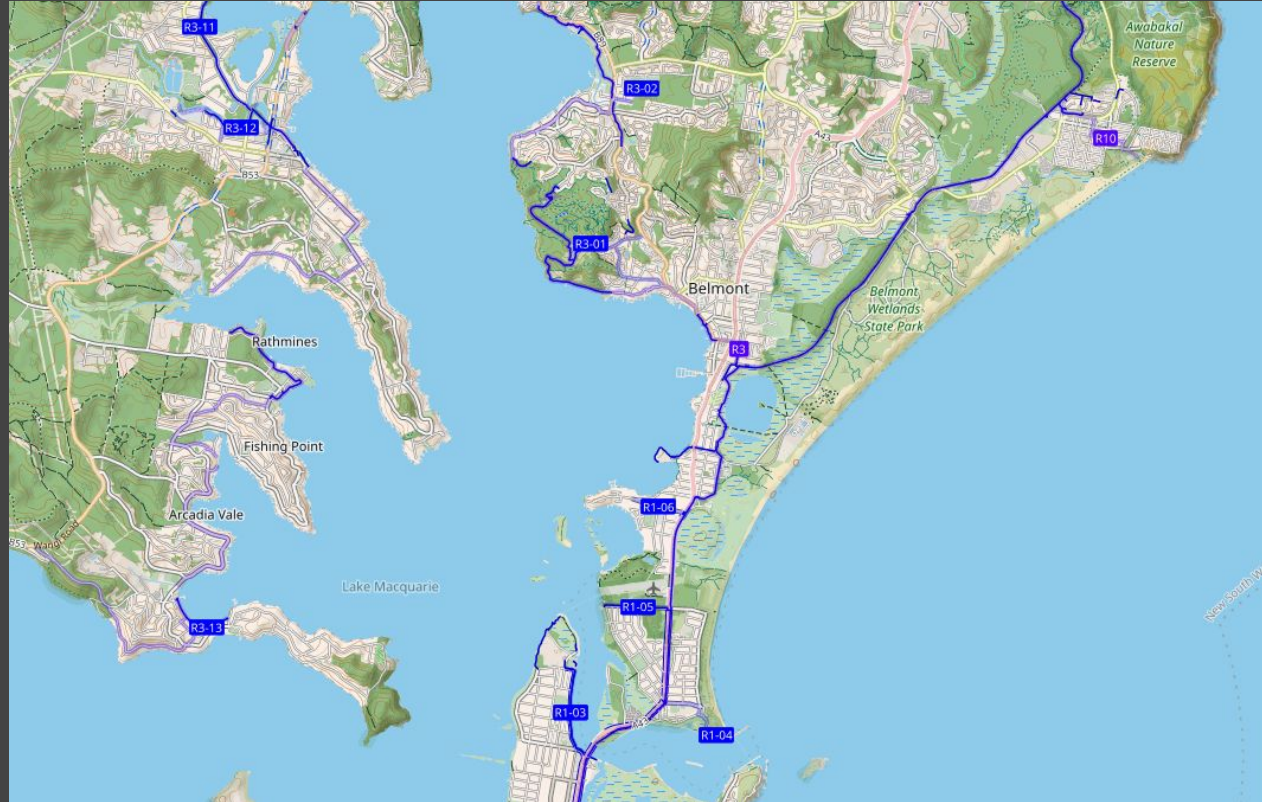
- OpenStreetMap® is open data, licensed under the Open Data Commons Open Database License (ODbL) by the OpenStreetMap Foundation (OSMF). These slides include maps from OpenStreetMap which are also copyright <https://www.openstreetmap.org/copyright>
- Photographs are copyright Newcastle Cycleways Movement
- Lake Macquarie City Council logo is their copyright
- City of Newcastle logo is their copyright
- Council logos have only been included as a visual cue and the content provided herein has not been formally supplied by the relevant council

Lake Macquarie Active Transport Updates

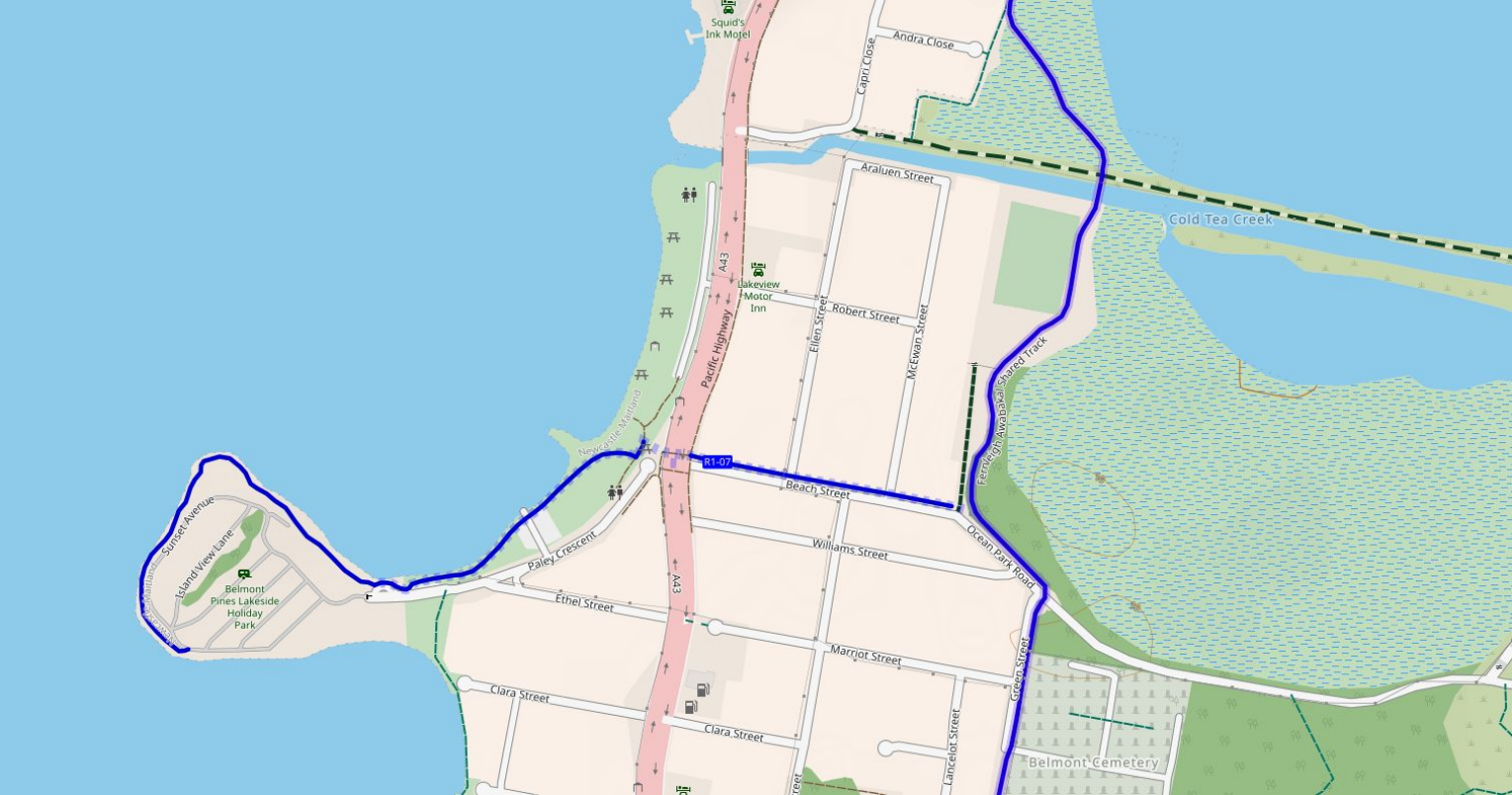
- Beach Street, Belmont South
- Gray Street/Bowman Street, Swansea
- <https://www.lakemac.com.au/Projects/Walking-and-cycling-projects>



Lake Mac - Beach Street, Belmont



Lake Mac - Beach Street, Belmont



hcm

Lake Mac - Beach Street, Belmont

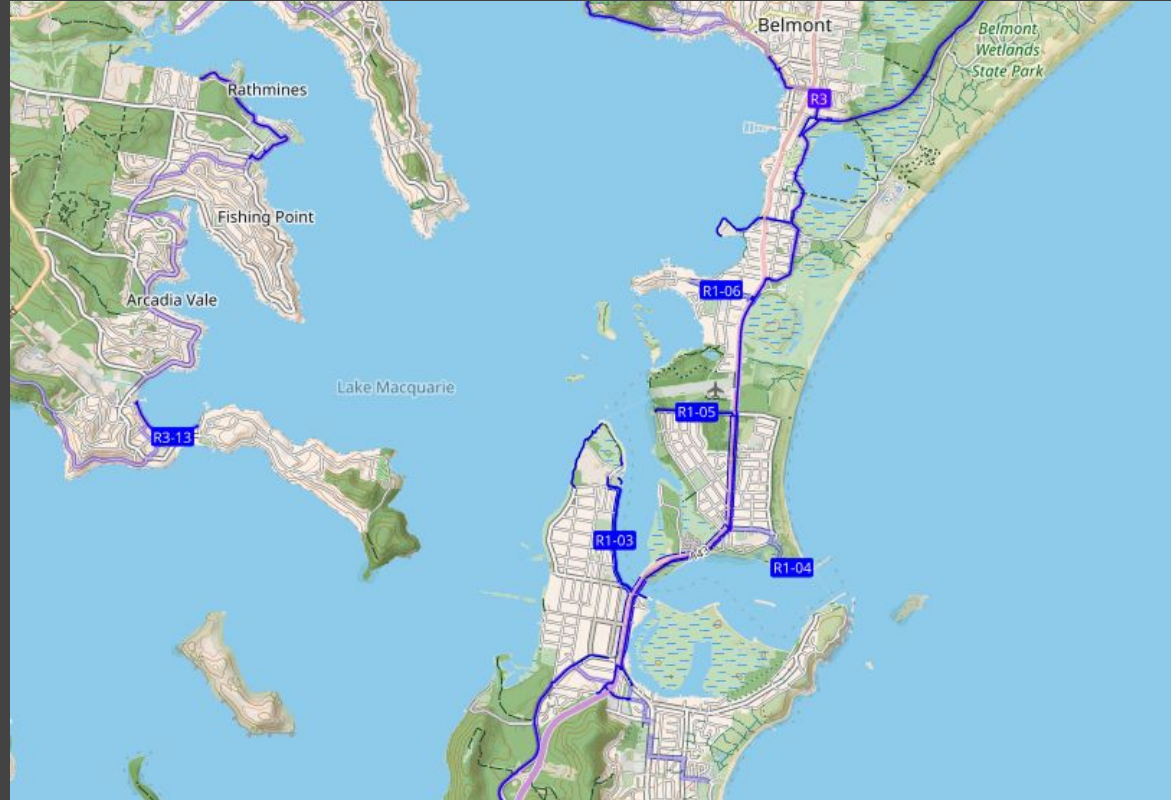


Lake Mac - Beach Street, Belmont

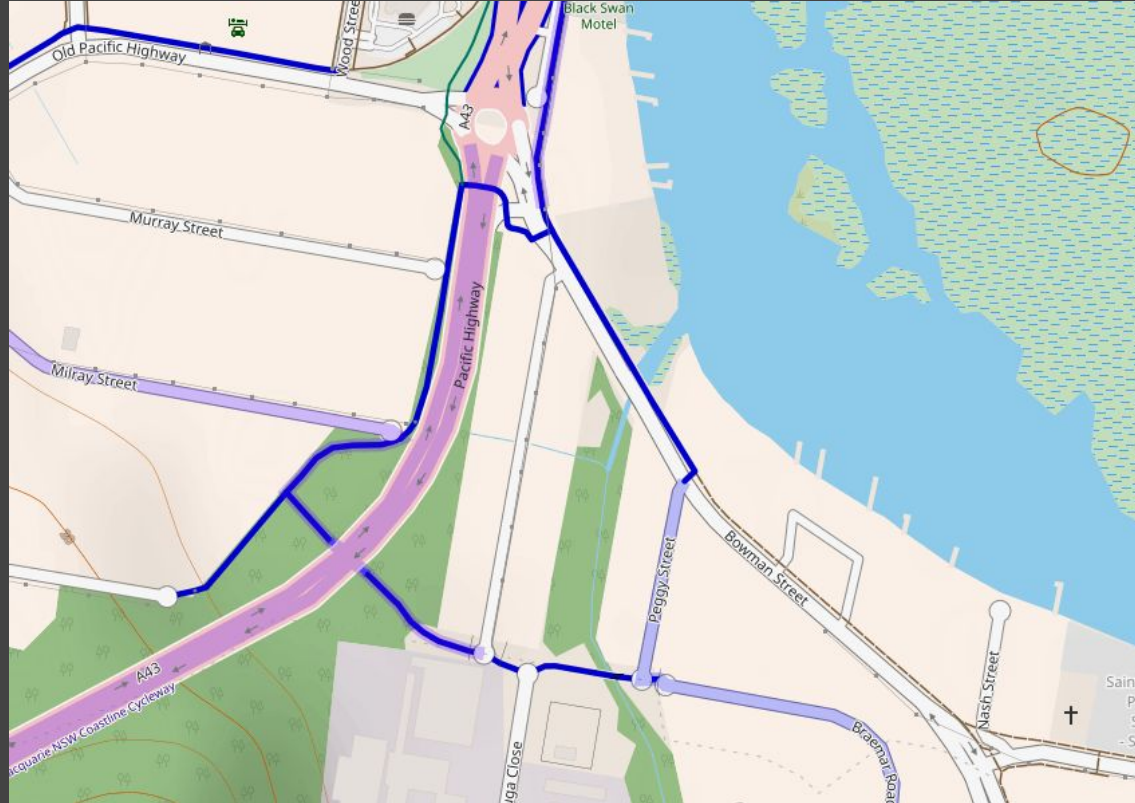
- Facebook Reel

<https://www.facebook.com/share/r/1BJPvAQyFs/>

Lake Mac - Gray St/Bowman Street, Swansea



Lake Mac - Gray St/Bowman Street, Swansea



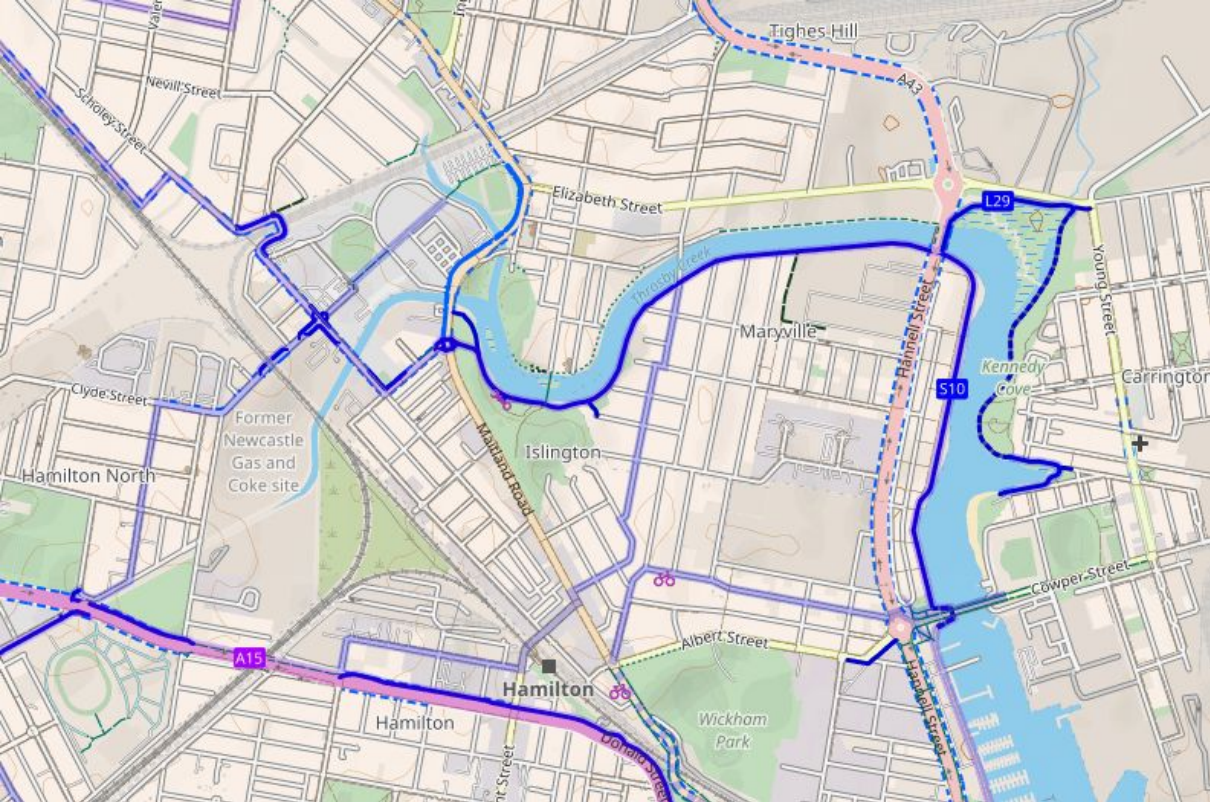
Newcastle Active Transport Updates

- Islington Cycleway
- Maud Street traffic signals
- Georgetown local centre upgrade
- Adamstown traffic signals
- Stapleton Street, Wallsend - detour
- Parkway Avenue roundabout safety improvements
- Hunter St cycleway Stage 2
- Albert Street, Wickham - bypass
- RVRT: Minimi to Fletcher sections (Stage 1)
- Islington bike repair station - move
- AS1742.10 priority path crossings:
 - Stapleton Street, Wallsend (done)
 - John Hooker St, Islington (designed)
 - Horseshoe Beach Road, Nobbys (proposed)
 - Georgetown local centre upgrade on R4 crossing
 - Memorial Drive Bar Beach pedestrian crossing upgrade (under consideration)

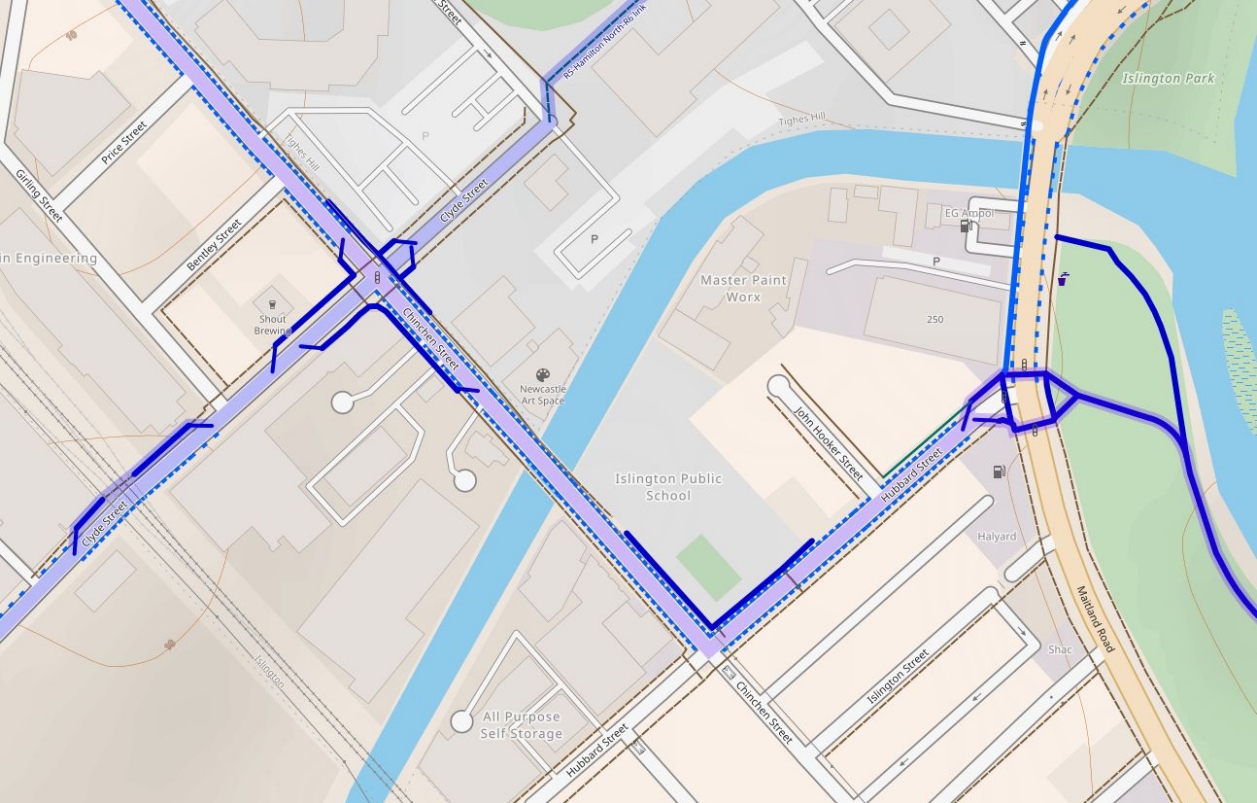


City of
Newcastle

Newcastle - Islington Cycleway



Newcastle - Islington Cycleway



Newcastle - Islington Cycleway

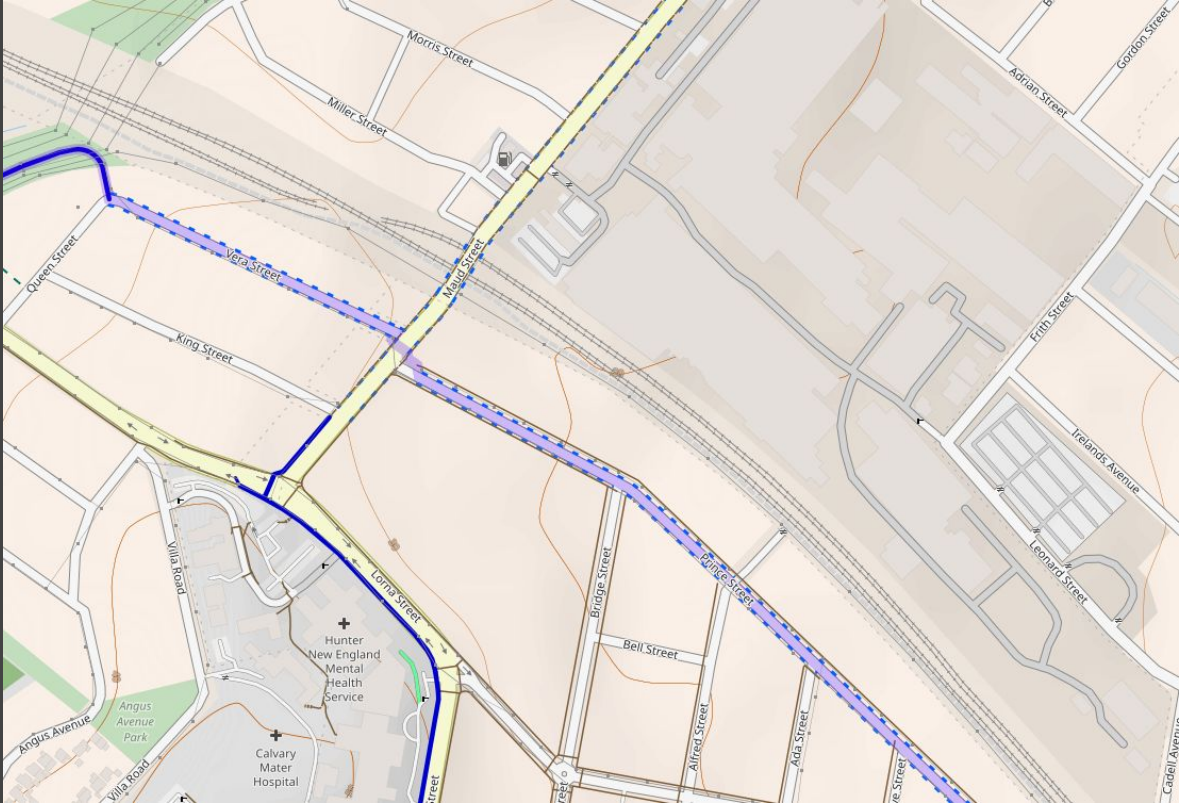


Newcastle - Islington Cycleway

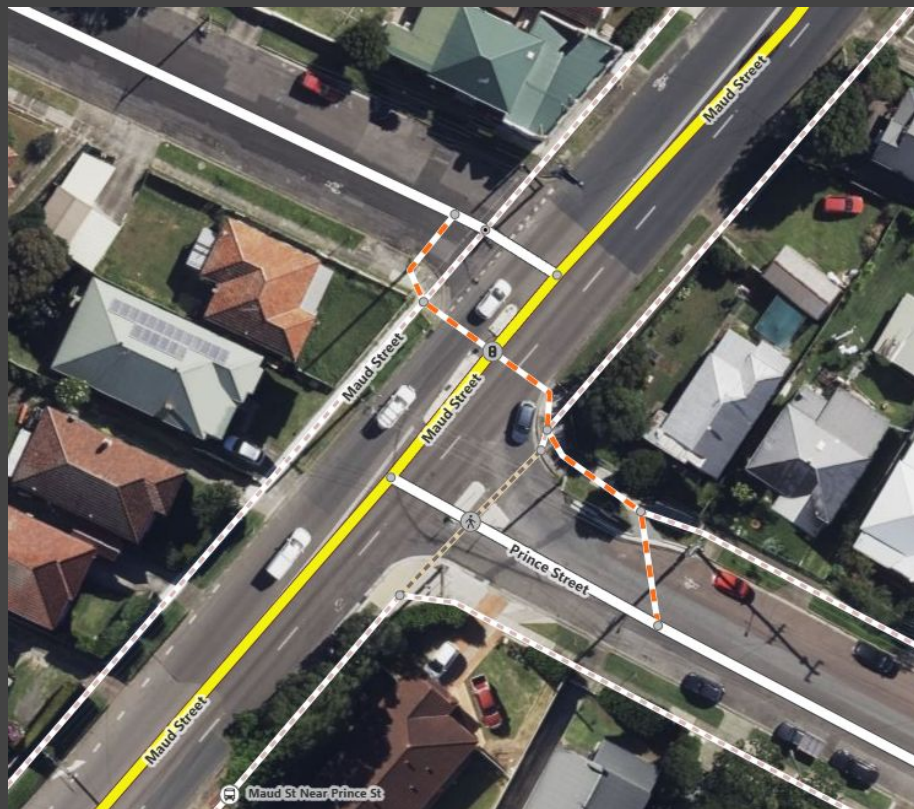
- Facebook Reel

<https://www.facebook.com/share/r/1EiN6FpZg7/>

Newcastle - Maud St crossing



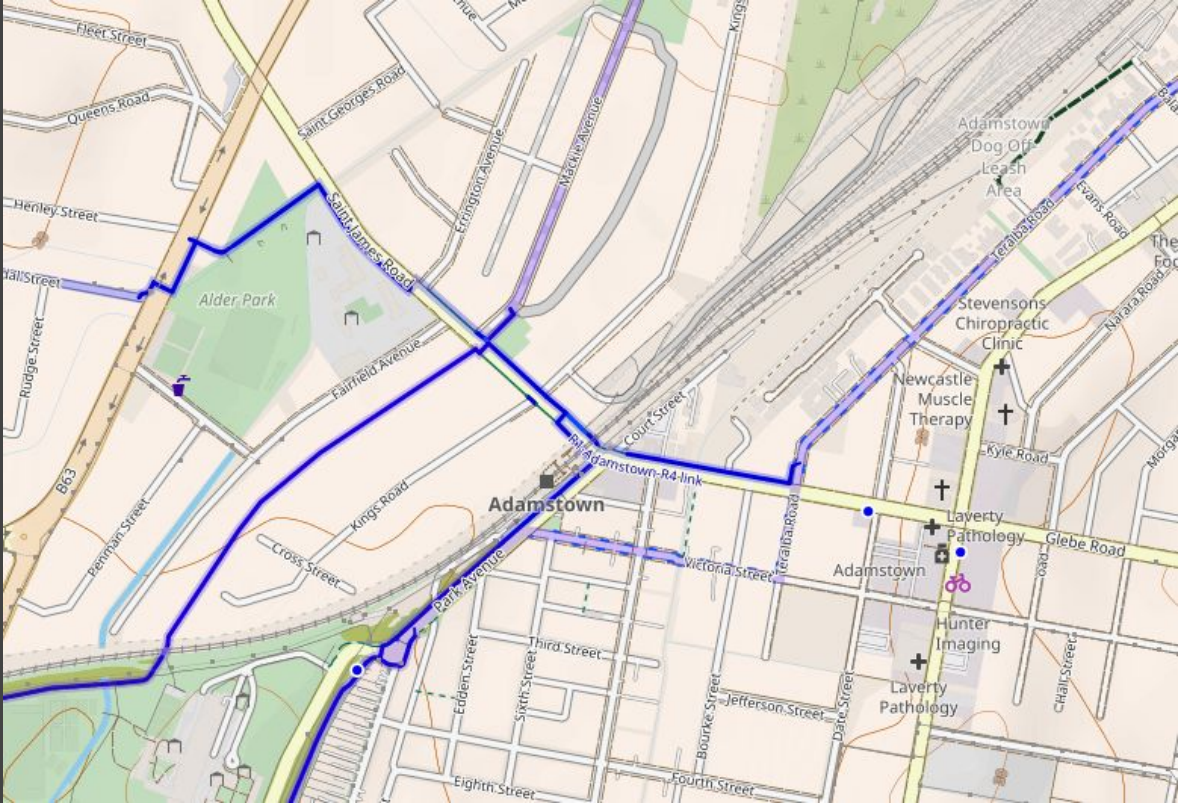
Newcastle - Maud St crossing



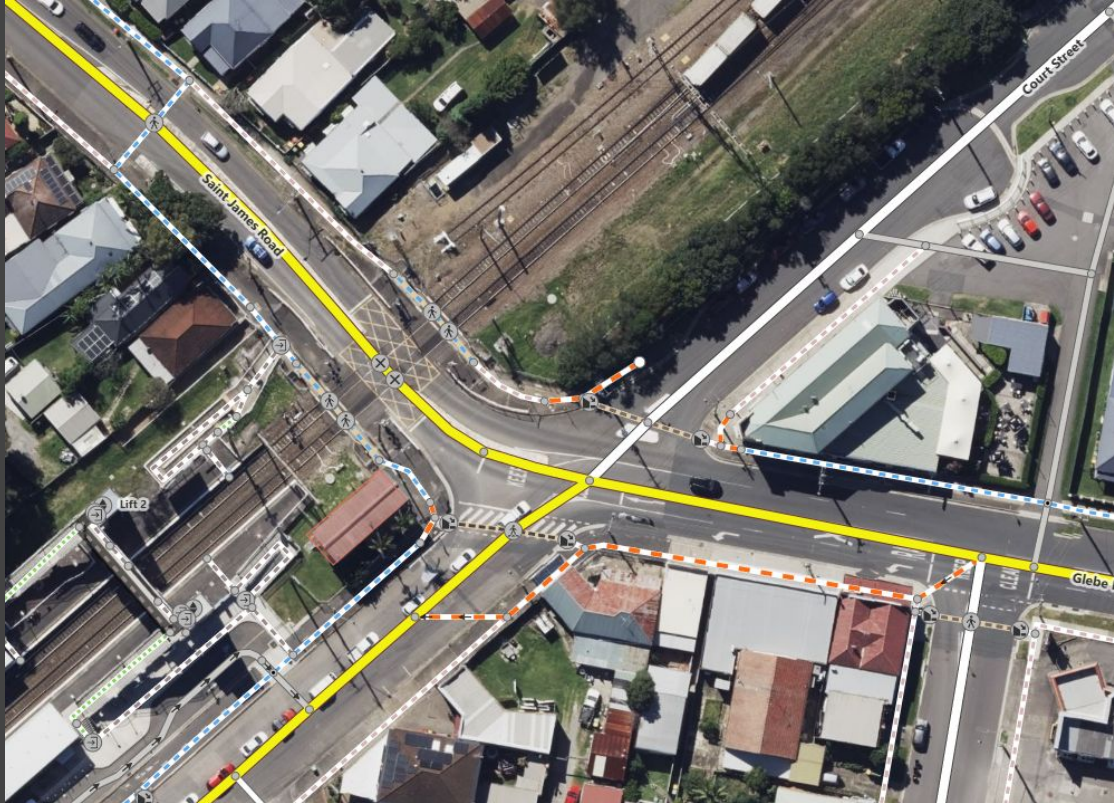
Newcastle - Maud St crossing



Newcastle - Glebe Rd/Park Ave, Adamstown



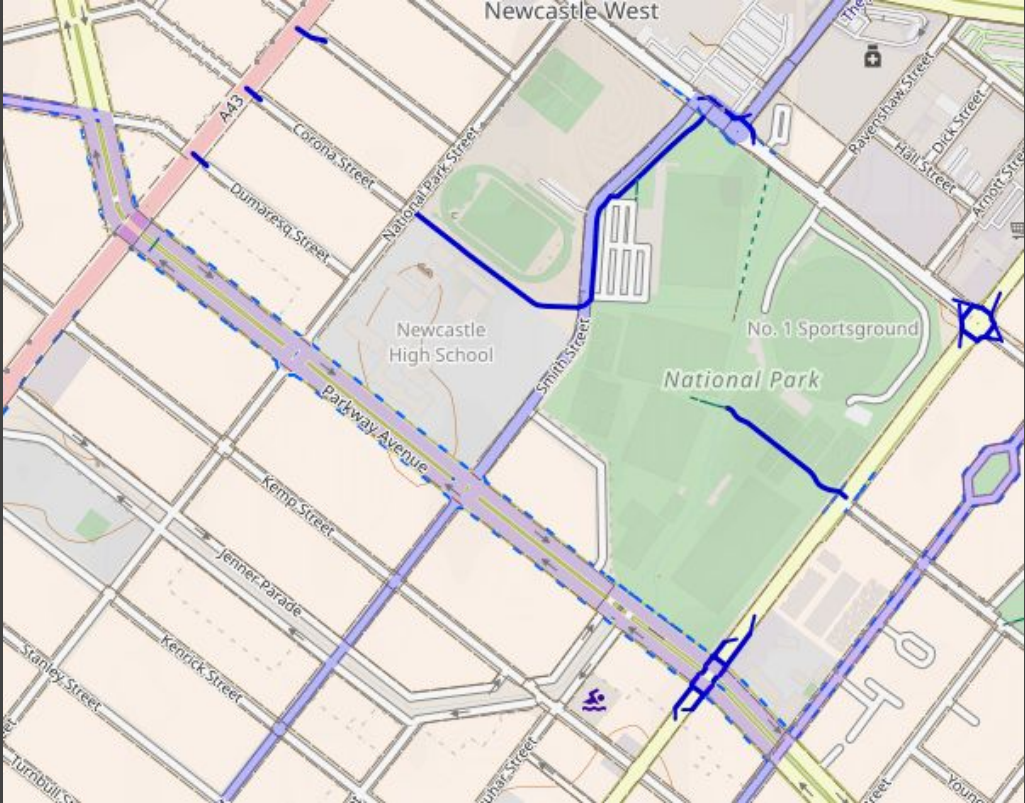
Newcastle - Glebe Rd/Park Ave, Adamstown



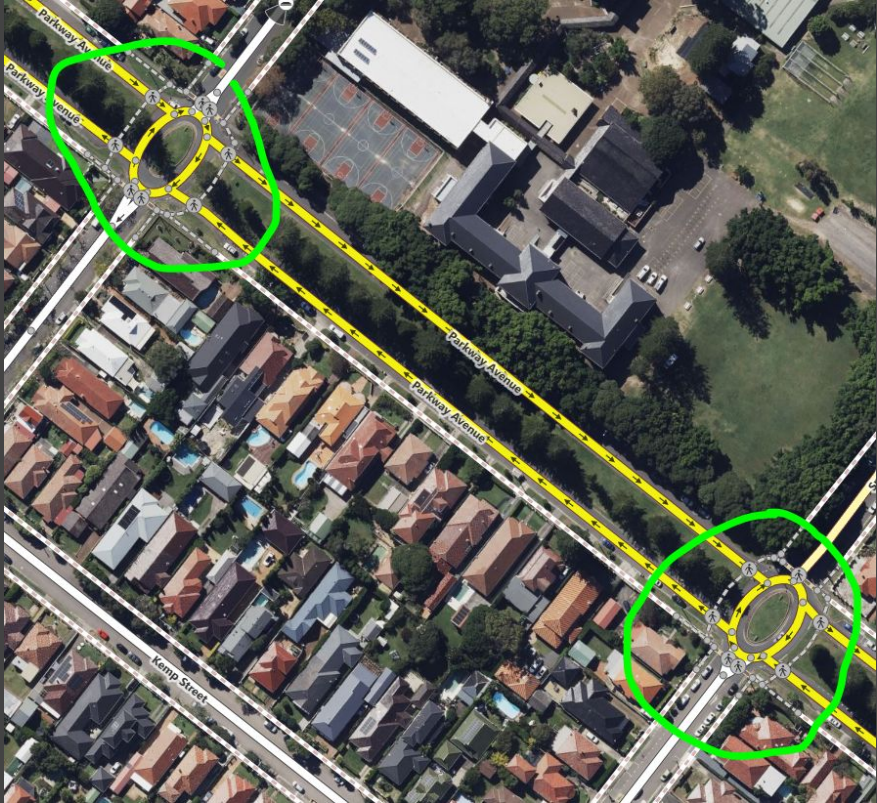
Newcastle - Glebe Rd/Park Ave, Adamstown



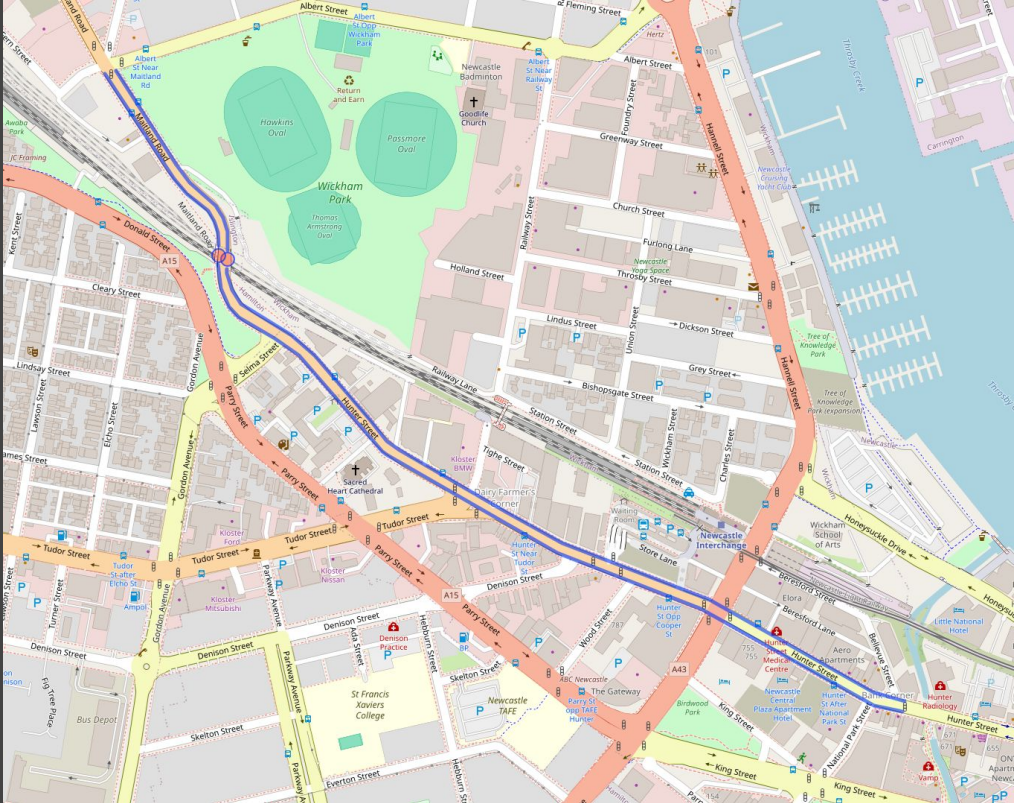
Newcastle - Parkway Ave/Newcastle High School



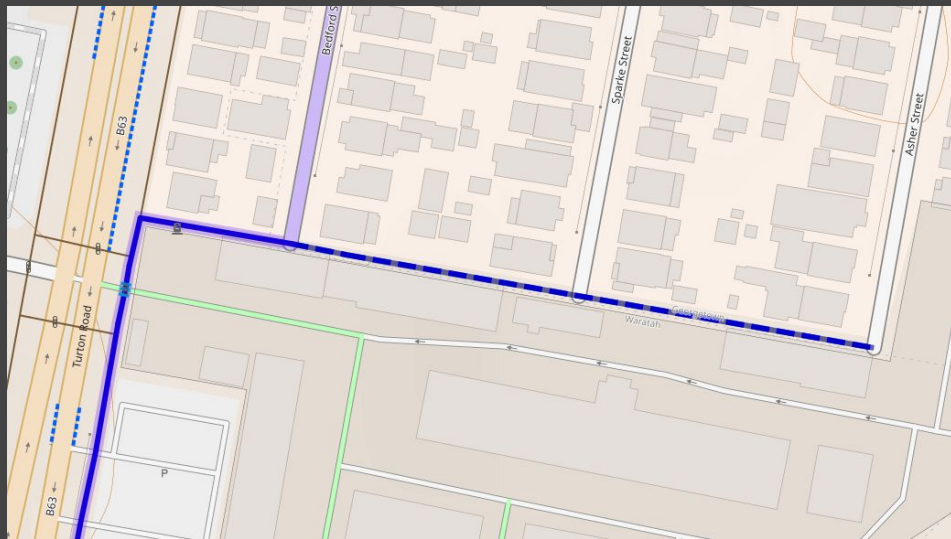
Newcastle - Parkway Ave/Newcastle High School



Newcastle - Hunter St Cycleway Stage 2




Newcastle - R4 minor works, Georgetown



Upcoming Events


- Sunday 2nd March, 9am - Clean Up Aust Day, Fernleigh
- Friday 14th March ? - Maud St opening (CoN)
- Thursday 20th March, 7pm - Autumn Equinox Night Ride
- Friday 21st March - Ride2School day (CoN)
- Sunday 18th May ? - Bike workshop and group ride
- <https://www.newcastlecycleways.org.au/events>


Sun 2 Mar, 9am - Clean Up Australia Day, Fernleigh


Clean Up 

CREATE JOIN DONATE Neville ▾

[Return Home](#)





NCM's Freshen Up the Fernleigh Track 

Be part of the action

Raised
\$0

This site is not open to members of the public

[DONATE NOW](#)

The Newcastle Cycleway Movement (NCM) aims to clean-up the complete length of the Fernleigh Track in Newcastle. The Fernleigh Track is an 18km long reclaimed railway track that is a shared path for pedestrians, cyclists and other micro-mobility users. It is generally quite tidy, but it would still benefit from a 'Clean Up' effort.

We will perform the clean-up from our bikes - with rubbish bins on bike trailers and stops along the way as we cycle and remove any rubbish we find.

📅 DATE AND TIME
Sunday 2nd March 2025
9:00am - 1:00pm

📍 LOCATION
Fernleigh Track
Landmark: Start of the Fernleigh Track
Council: Lake Macquarie City Council (NSW)
Site Type: Outdoor Transport Area

📍 EVENT INFO
Meeting Point: We will meet at the start of the Fernleigh Track in Adamstown, at the corner of Park Avenue and Bailey Street.
Site Supervisor: Neville Jones



Sun 2 Mar, 9am - Clean Up Australia Day, Fernleigh

- Who has bike trailers
 - Sam
 - Nev
 - others?
- Rubbish claws
- Witches hats
- Hi-visibility vests
- Cleaning process
- Site helpers
- <https://register.cleanup.org.au/fundraisers/nevcleanuporgau/newcastlecyclewaysorgau/ncm--s-freshen-up-the-fernleigh>



Thur 20 Mar, 7pm - Autumn Equinox Night Ride

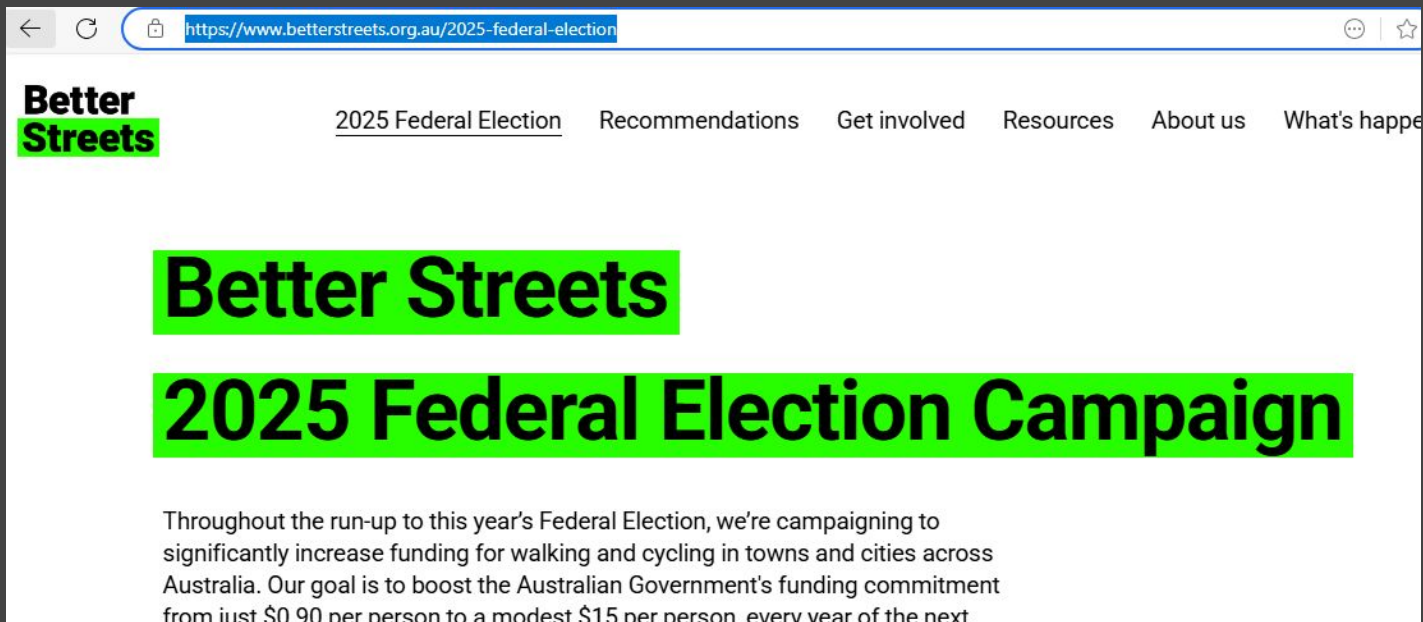
- Ideas?
 - Autumn Equinox
 - International Happiness Day
- Start location
- Route

Mapping

- OpenStreetMap
 - help
 - Suburb Matter Experts
 - <https://www.newcastlecycleways.org.au/osm>
- NCM Website
 - Proposed cycleways map
 - Cycleways under construction
 - <https://www.newcastlecycleways.org.au/council-works>

Campaigns

Better Streets - <https://www.betterstreets.org.au/2025-federal-election>



The screenshot shows a web browser window with the address bar containing the URL <https://www.betterstreets.org.au/2025-federal-election>. The website header features the "Better Streets" logo on the left and a navigation menu with links for "2025 Federal Election", "Recommendations", "Get involved", "Resources", "About us", and "What's happen". The main content area has a large heading "Better Streets" followed by "2025 Federal Election Campaign". Below this, a paragraph of text reads: "Throughout the run-up to this year's Federal Election, we're campaigning to significantly increase funding for walking and cycling in towns and cities across Australia. Our goal is to boost the Australian Government's funding commitment from just \$0.90 per person to a modest \$15 per person every year of the next..."

NCM Regalia - T-Shirts, Polos

The Print Bar?

<https://www.theprintbar.com/page/services/print-on-demand>

Our print on demand platform gives you the ability to sell your products without any setup or storage expenses. Discover more at The Print Bar now.

Brisbane and Melbourne based

